

2010 Santa Barbara Salute  
**MILLE MIGLIA**  
ROUTE MAP



*Sponsored by:*



# TURN-BY-TURN DIRECTIONS

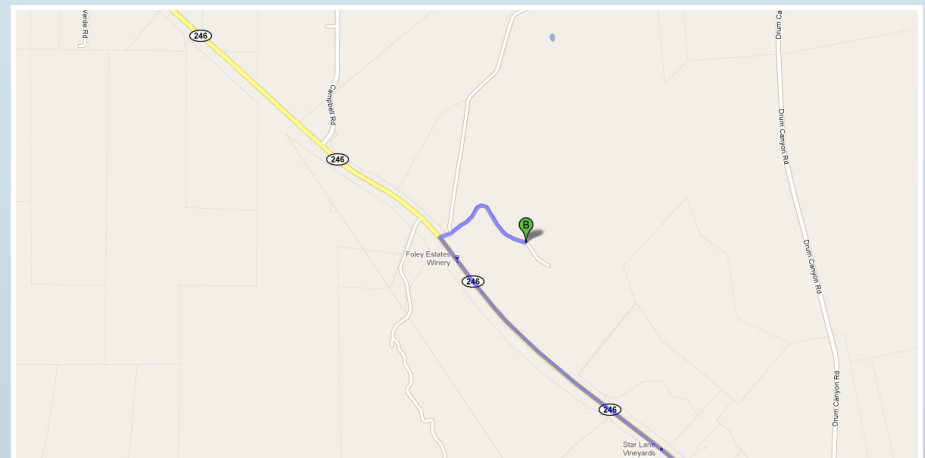
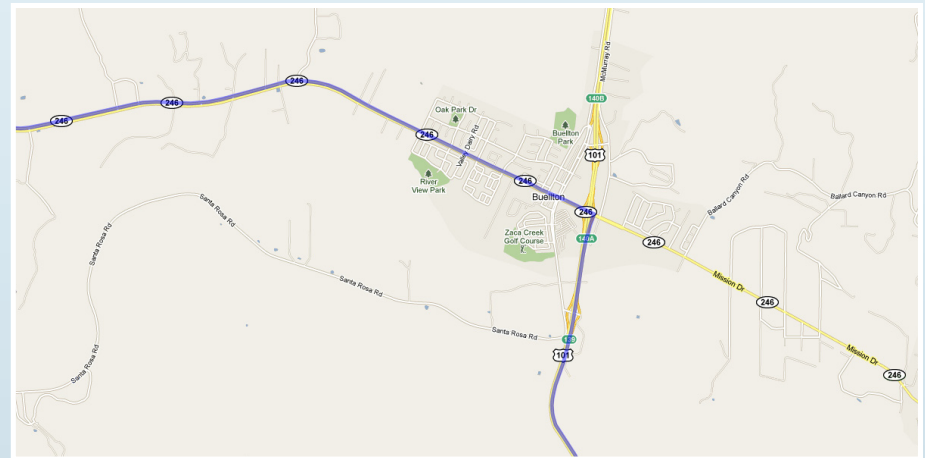
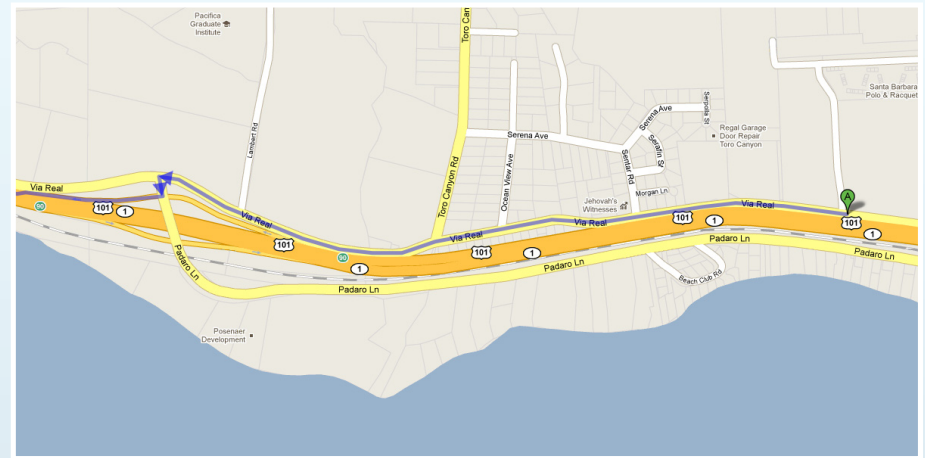
**STARTING POINT: SANTA BARBARA POLO CLUB  
AT 3300 VIA REAL, CARPINTERIA**

- HEAD WEST ON VIA REAL TOWARD SENTAR ROAD
- TURN LEFT ONTO PADARO LANE
- TURN RIGHT TO MERGE ONTO U.S. 101 NORTH
- TAKE EXIT 140A FOR CA-246 TOWARD LOMPOC / SOLVANG
- TURN LEFT AT CA-246
- TURN RIGHT AT FOLEY ESTATES VINEYARD & WINERY

**DESTINATION: FOLEY ESTATES VINEYARD & WINERY  
AT 6121 E. HWY 246**

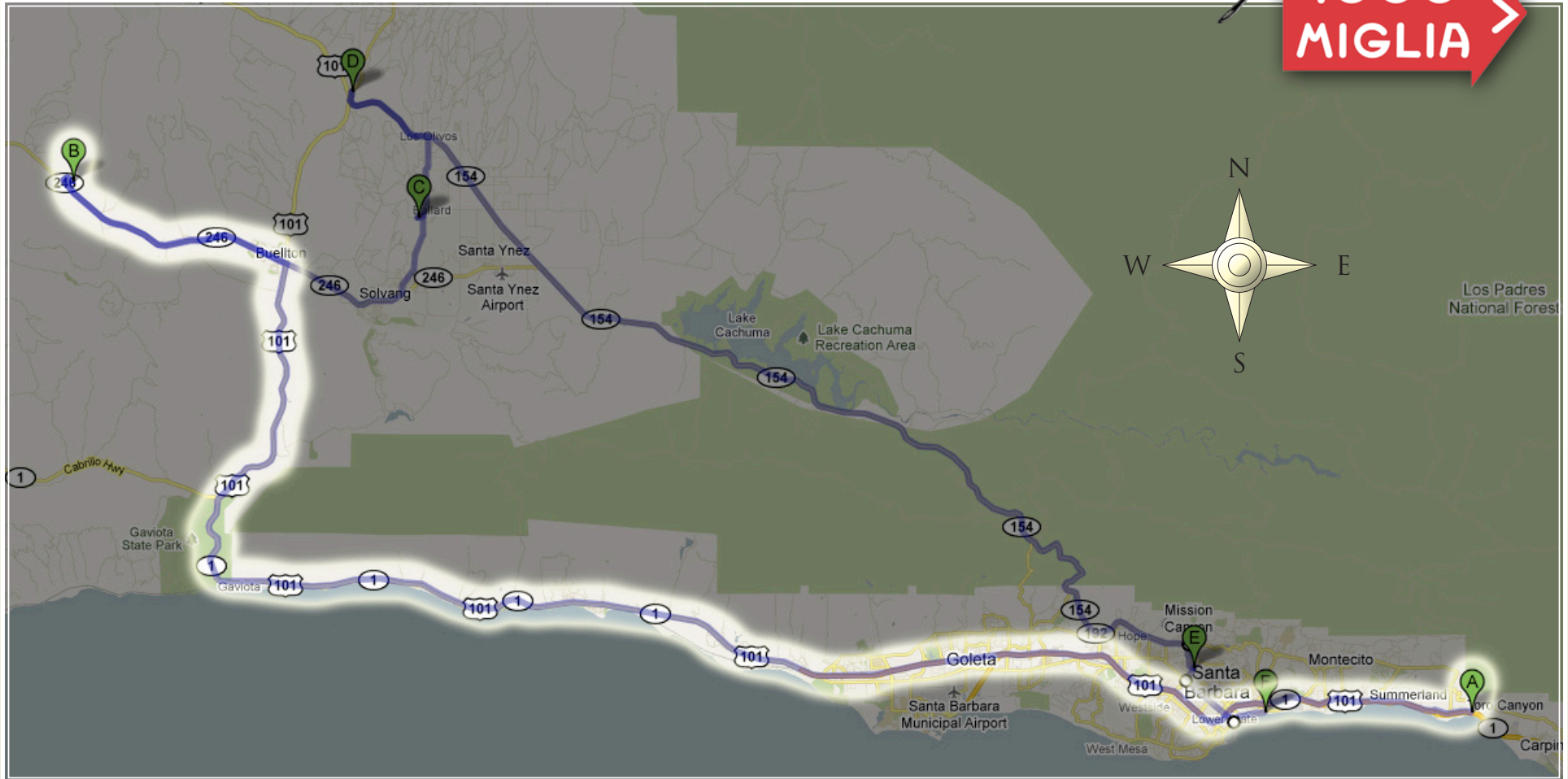
## THINGS TO LOOK FOR

- WATCH OUT FOR CONSTRUCTION WORKERS ON THE 101-NORTH NEAR MILPAS ST. AND HOLLISTER AVE.
- GAVIOTA PASS INCLUDES A NORTHBOUND TUNNEL BUILT INTO THE MASSIVE ROCK STRUCTURES OF HIGHWAY 101 THAT STAND AS A TESTIMONY TO THOUSANDS OF YEARS-OLD VOLCANIC ACTIVITY.
- PULL UP IN FRONT OF THE TASTING ROOM FOR A QUICK PHOTO BEFORE YOU PARK! LOOK FOR THE PEOPLE IN RED SCARVES.



# FIRST LEG

FROM: (A) SANTA BARBARA POLO CLUB  
TO: (B) FOLEY ESTATES WINERY



*Sponsored by:*

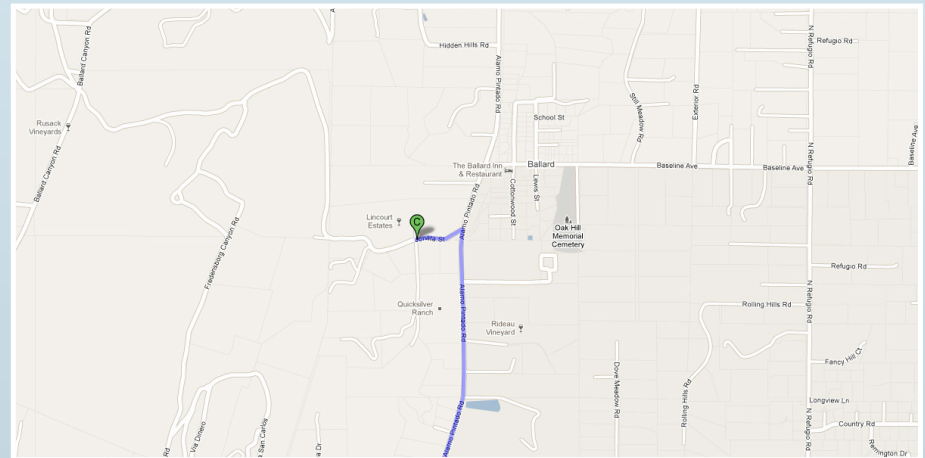
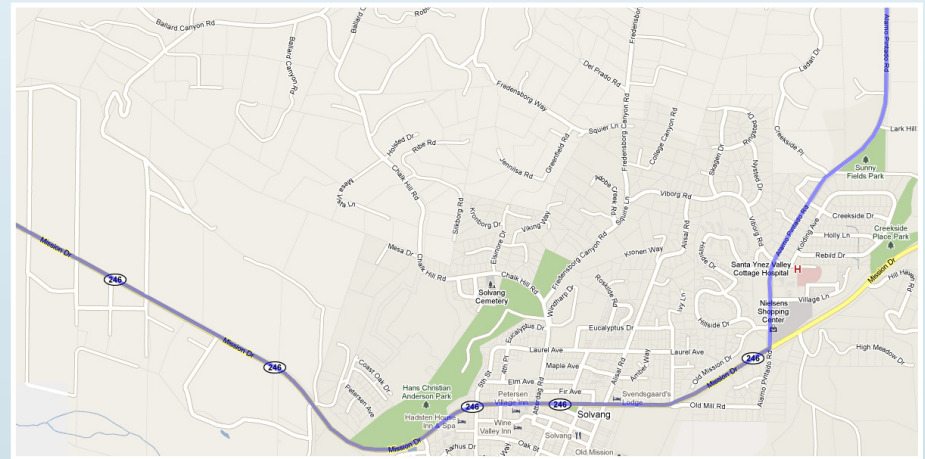
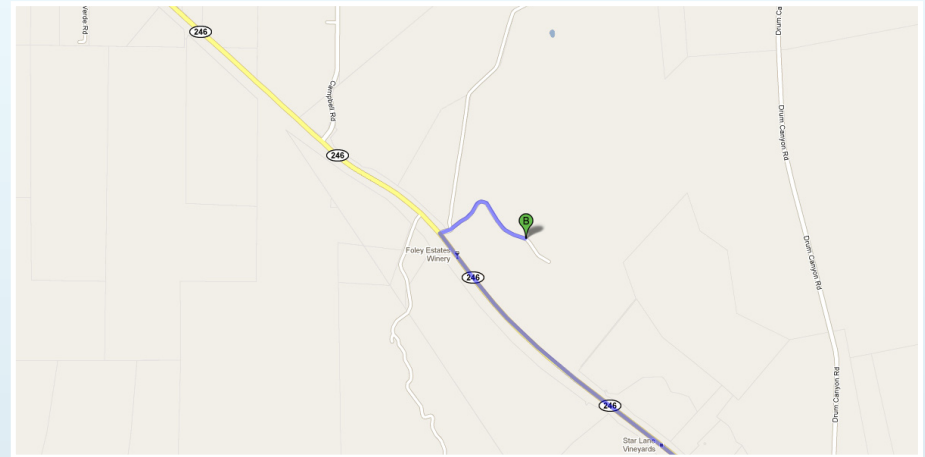


# TURN-BY-TURN DIRECTIONS

**STARTING POINT: FOLEY ESTATES VINEYARD & WINERY  
AT 6121 E. HWY 246**

- › HEAD WEST TOWARD CA-246 E
- › TURN LEFT AT CA-246 E
- › TURN LEFT AT ALAMO PINTADO ROAD
- › TURN LEFT AT JONATA STREET

**DESTINATION: LINCOURT VINEYARDS  
AT 1711 ALAMO PINTADO ROAD**


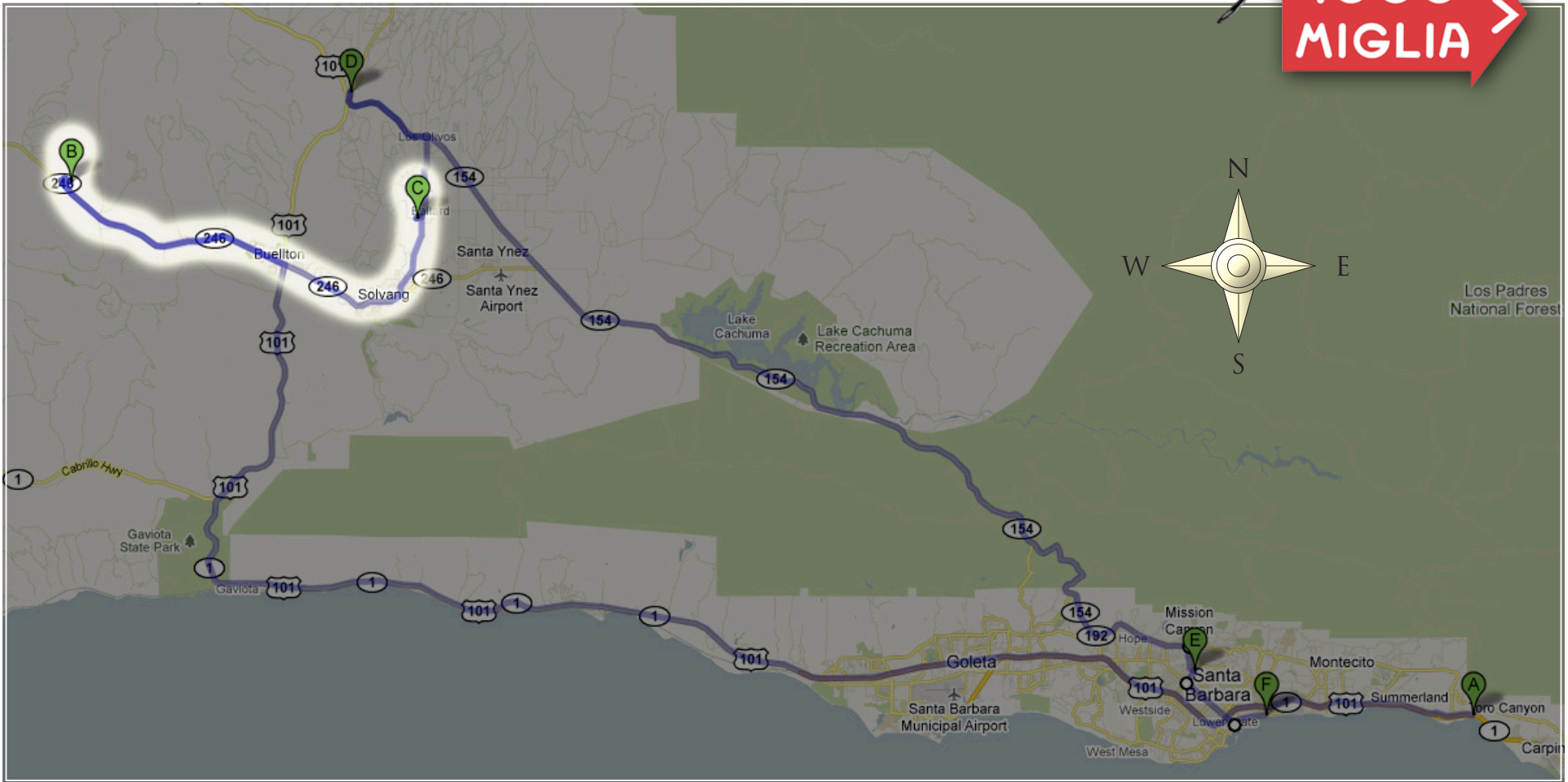


# THINGS TO LOOK FOR

- › 4-WAY STOP INTERSECTIONS
- › WHEN YOU SEE THE BRIDGE, YOU'RE GETTING CLOSE!

# SECOND LEG

FROM: (B) FOLEY ESTATES WINERY  
TO: (C) LINCOURT ESTATES WINERY



*Sponsored by:*



# TURN-BY-TURN DIRECTIONS

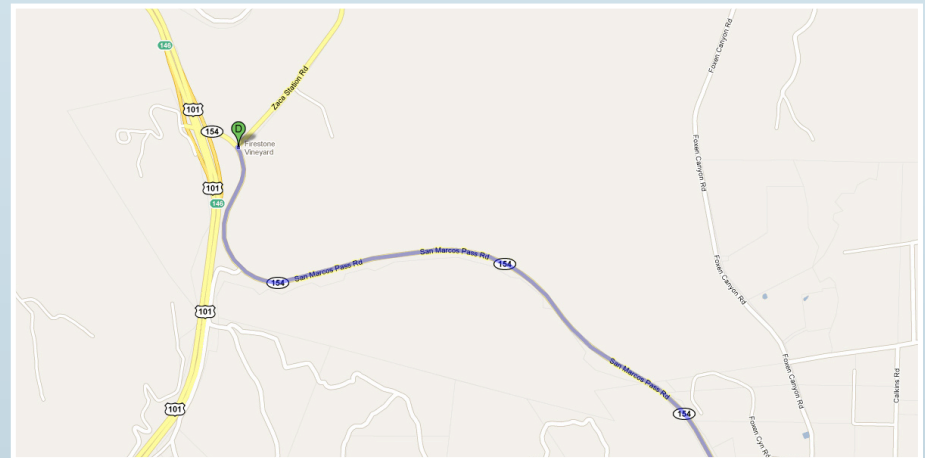
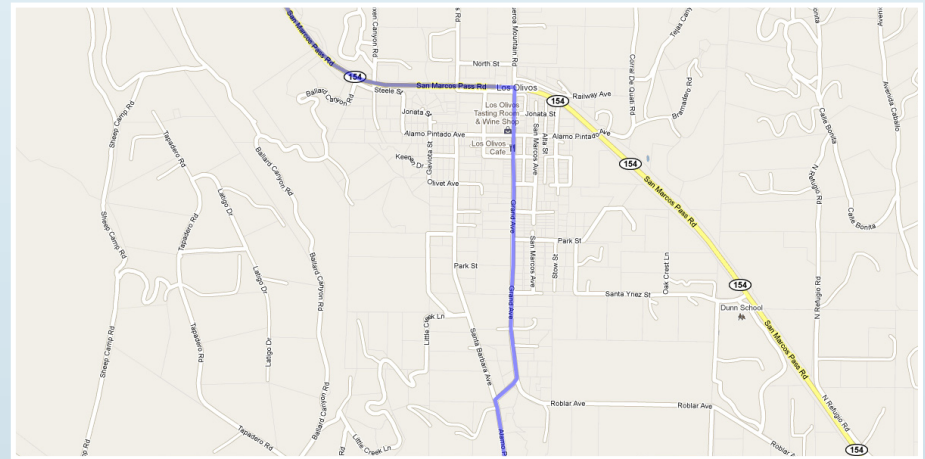
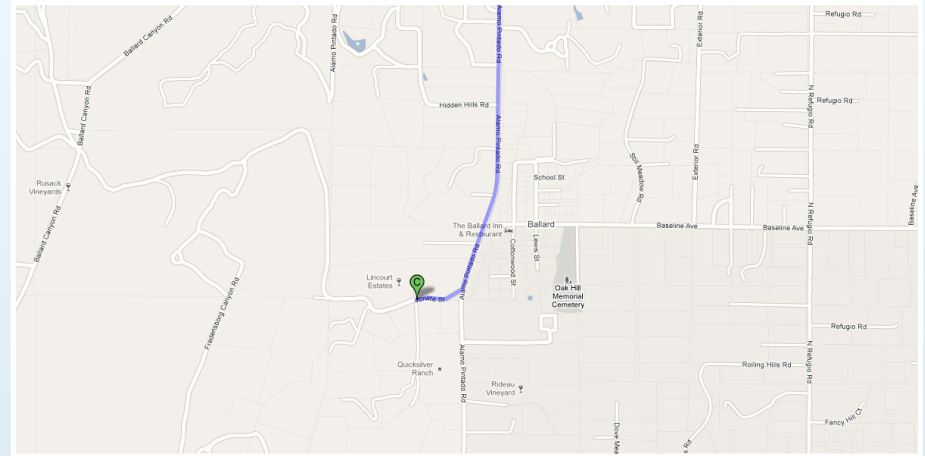
**STARTING POINT: LINCOURT VINEYARDS  
AT 1711 ALAMO PINTADO ROAD**

- › HEAD EAST ON JONATA STREET TOWARD ALAMO PINTADO ROAD
- › TURN LEFT AT ALAMO PINTADO ROAD
- › TURN RIGHT AT ALAMO PINTADO
- › SLIGHT LEFT AT GRAND AVE/ROBLAR AVE
- › CONTINUE TO FOLLOW GRAND AVE
- › TURN LEFT AT CA-154 W/SAN MARCOS PASS ROAD
- › TURN RIGHT AT ZACA STATION ROAD

**DESTINATION: FIRESTONE VINEYARDS  
AT 5000 ZACA STATION ROAD**

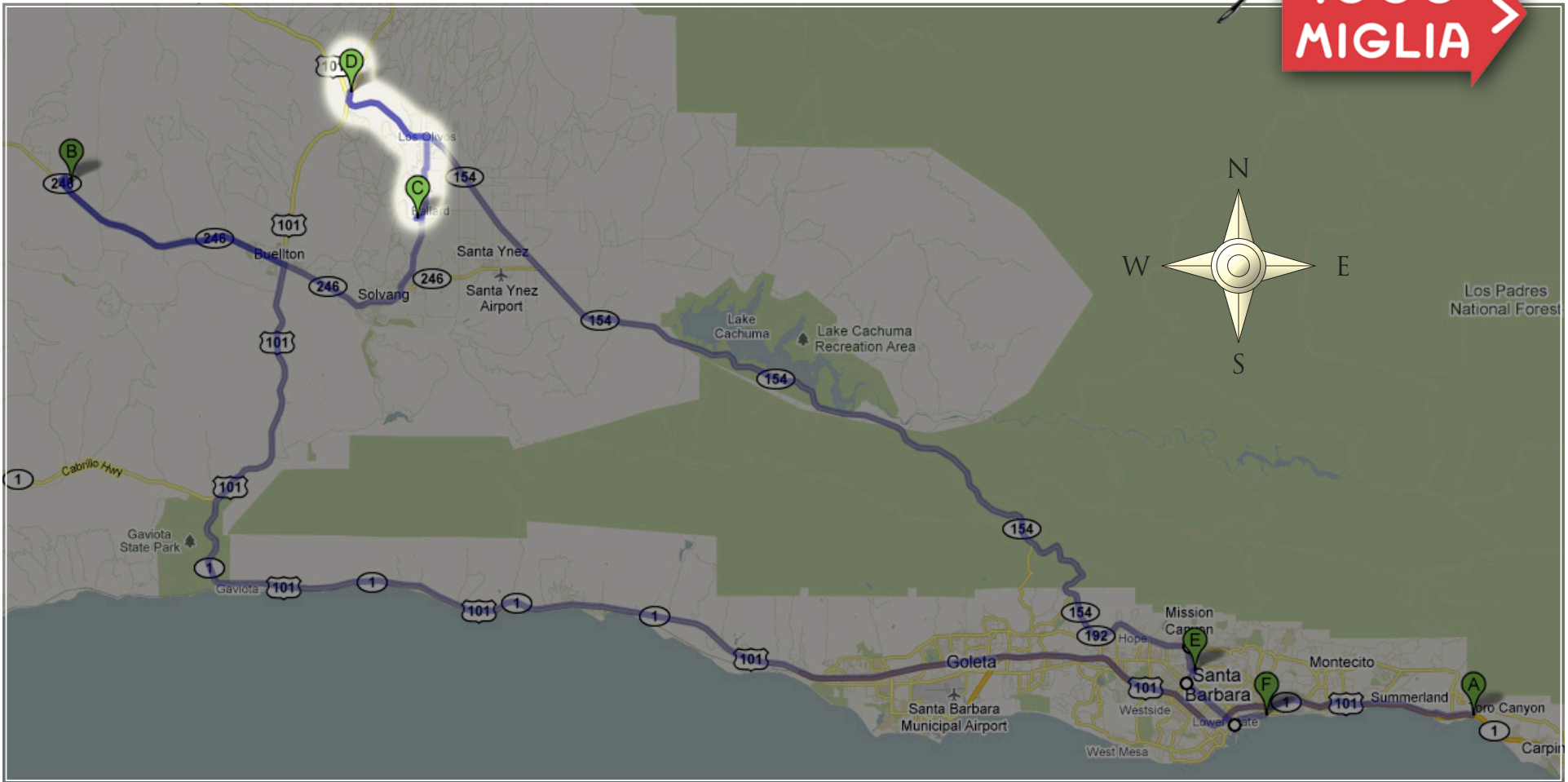
## THINGS TO LOOK FOR

- › WATCH THE STREET SIGNS ABOUT 1.5 MILES PAST LINCOURT – THE CURVES CAN BE A LITTLE TRICKY!
- › CAREFUL WHEN TURNING LEFT ONTO THE 154... TRAFFIC WILL BE MOVING QUICKLY AND IT IS NOT A FOUR-WAY STOP.
- › THE SIGN FOR ZACA STATION ROAD WILL BE ON YOUR RIGHT. KEEP YOUR EYES PEELED!



# THIRD LEG

FROM: (C) LINCOURT ESTATES WINERY  
TO: (D) FIRESTONE VINEYARDS



*Sponsored by:*



# TURN-BY-TURN DIRECTIONS

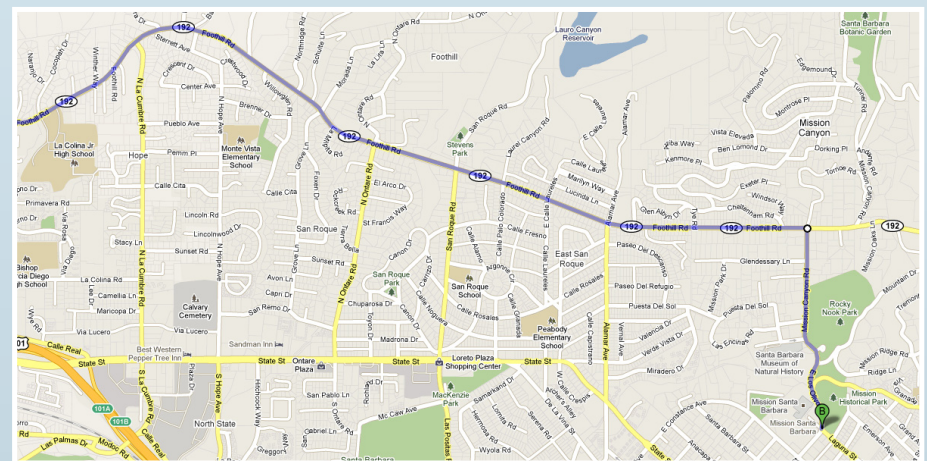
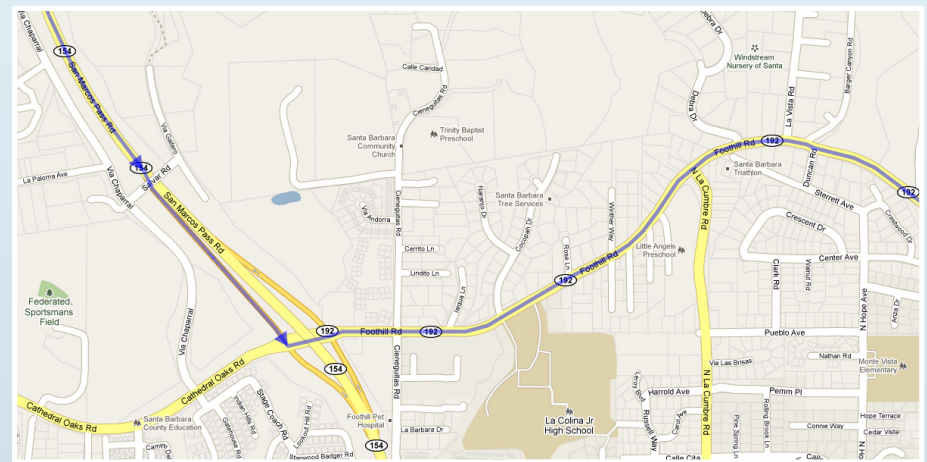
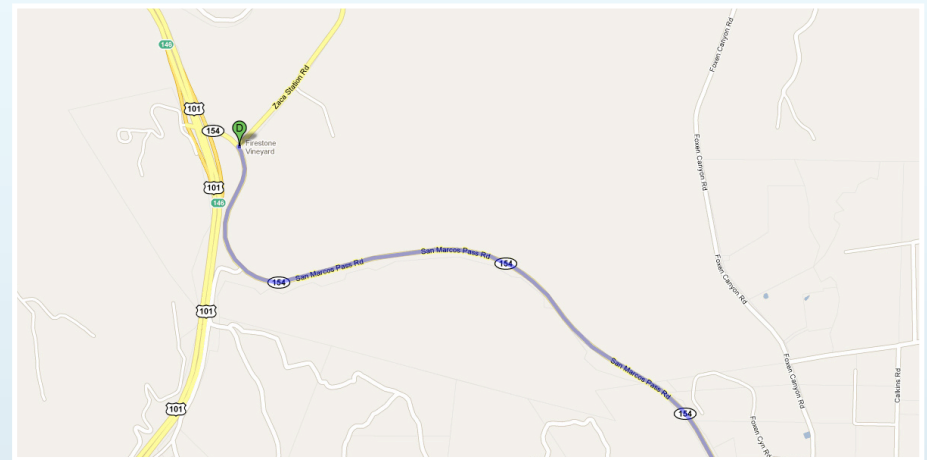
**STARTING POINT: FIRESTONE VINEYARDS  
AT 5000 ZACA STATION ROAD**

- › HEAD SOUTH ON ZACA STATION ROAD TOWARD CA-154 W/SAN MARCOS PASS ROAD
- › TURN LEFT AT CA-154 E/SAN MARCOS PASS ROAD
- › TAKE THE CATHEDRAL OAKS EXIT TOWARD CA-192/FOOTHILL ROAD
- › TURN LEFT AT CA-192 E/CATHEDRAL OAKS ROAD/FOOTHILL ROAD
- › CONTINUE TO FOLLOW CA-192 E/FOOTHILL ROAD
- › TURN RIGHT AT MISSION CANYON LANE
- › CONTINUE ONTO E LOS OLIVOS STREET
- › TURN LEFT AT LAGUNA STREET

**DESTINATION: SANTA BARBARA MISSION  
AT 2201 LAGUNA STREET**

## THINGS TO LOOK FOR

- › LAKE CACHUMA IS A RELAXING RETREAT FOR LOCALS AND VISITORS ALIKE.
- › THE COLD SPRING CANYON ARCH BRIDGE HAS WON AWARDS FOR ITS BEAUTY, ENGINEERING, AND DESIGN.





# FOURTH LEG

FROM: (D) FIRESTONE VINEYARDS  
TO: (E) SANTA BARBARA MISSION



Sponsored by:



# TURN-BY-TURN DIRECTIONS

**STARTING POINT: SANTA BARBARA MISSION  
AT 2201 LAGUNA STREET**

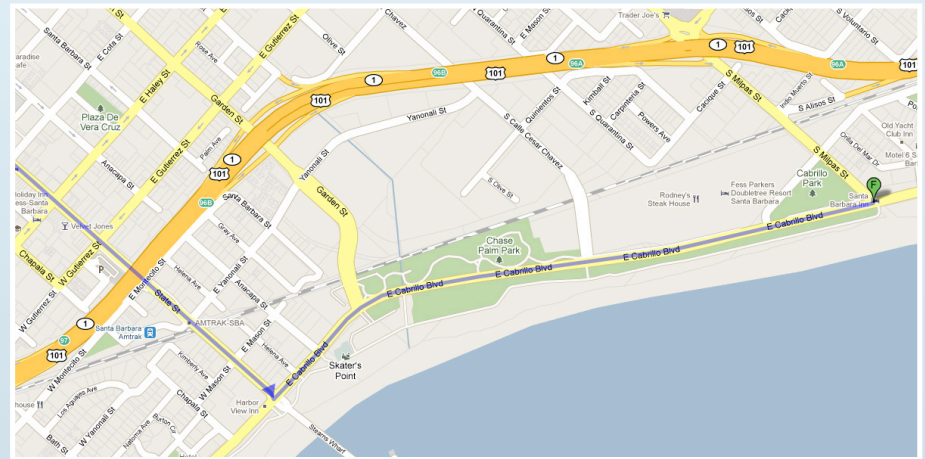
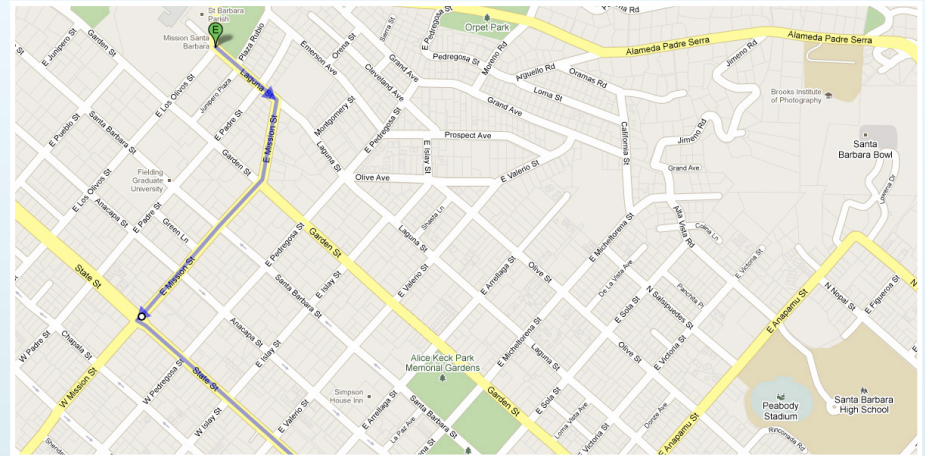
- ▶ HEAD SOUTH ON E MISSION STREET TOWARD GARDEN STREET
- ▶ TURN LEFT AT STATE STREET
- ▶ TURN LEFT AT E CABRILLO BLVD
- ▶ TURN RIGHT INTO THE EAST BEACH PARKING LOT ON CORONA DEL MAR

**DESTINATION: EAST BEACH, AT THE CORNER OF  
CABRILLO AND CORONA DEL MAR**

## THINGS TO LOOK FOR

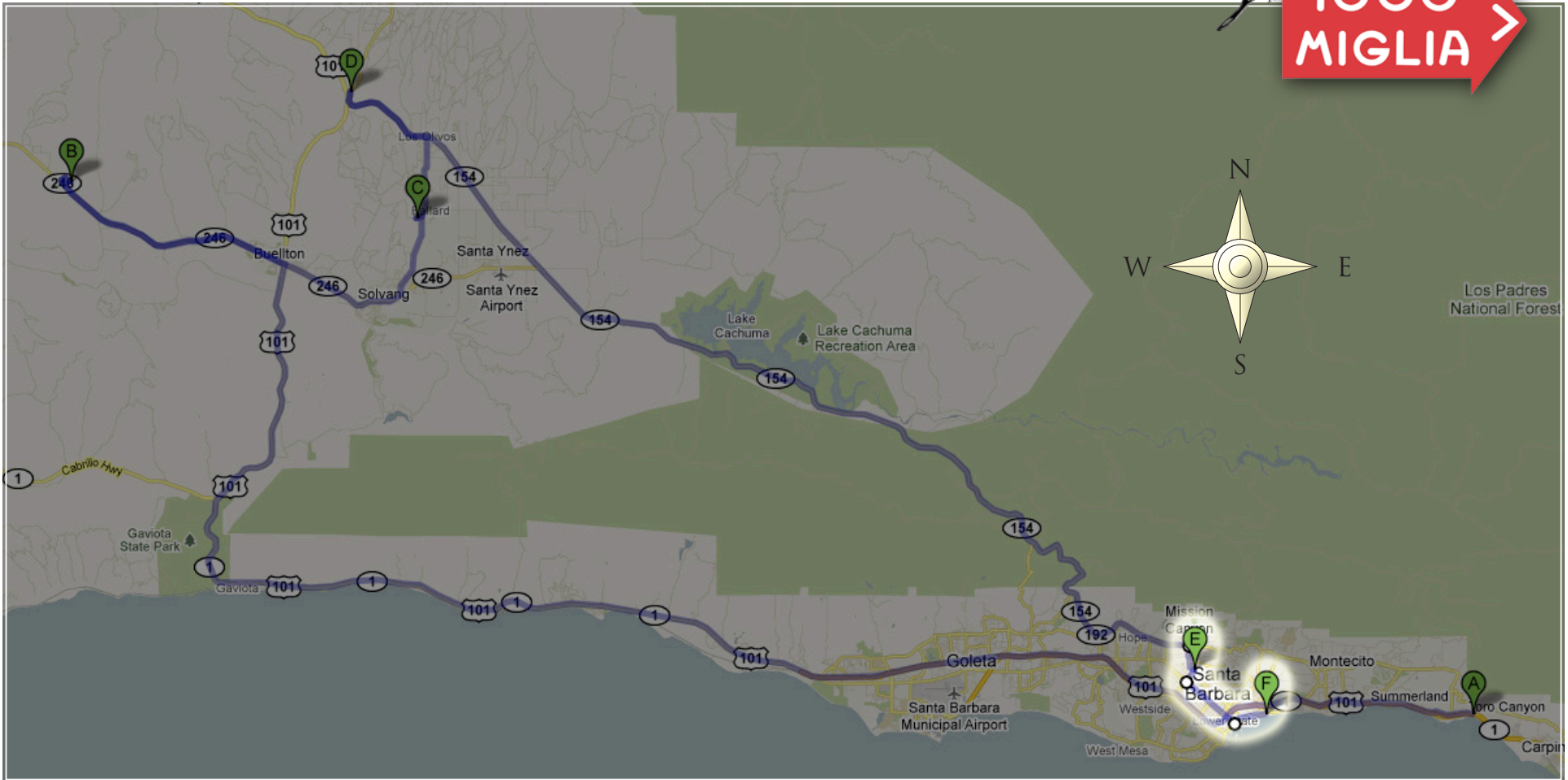
- ▶ WATCH OUT FOR STREETS THAT CHANGE NAMES, AND ONE WAY STREETS NEAR THE MISSION.
- ▶ STOP COMPLETELY AT THE FOUR WAY STOP ON LAGUNA.
- ▶ AS YOU HEAD DOWN STATE STREET, ENJOY THE LOCAL SHOPS AND ARTISTS IN PASEO NUEVO, A BELOVED GATHERING AND SHOPPING AREA FOR THE COMMUNITY.
- ▶ IF YOU LOOK CLOSELY, YOU MIGHT CATCH A GLIMPSE OF A SAND SCULPTURE ON THE WESTERN CORNER OF THE PIER AT THE CORNER OF CABRILLO AND STATE STREETS, COURTESY OF A LOCAL ARTIST!
- ▶ WATCH FOR FESS PARKER'S DOUBLETREE RESORT — THAT MEANS YOU'RE GETTING CLOSE!

**LET'S ALL GATHER FOR A GROUP PHOTO AT THE BEACH BEFORE YOU HEAD BACK TO YOUR HOTELS TO FRESHEN UP.  
WE'LL SEE YOU AND YOUR CARS AT THE SANTA BARBARA POLO FIELDS AT 6PM FOR OUR OPENING RECEPTION PARTY!**



# FINAL LEG

FROM: (E) SANTA BARBARA MISSION  
TO: (F) EAST BEACH



*Sponsored by:*



NORTH AMERICA

1000  
MIGLIA >

*Salute Series & Tribute*

COMING 2011

